

2017

ABSTRACT OF RATABLES

SUSSEX COUNTY BOARD OF TAXATION

John Fierro
Richard Ecke
George Conway

President
Vice President
Commissioner

Melissa Rockwell, County Tax Administrator



83 SPRING STREET, SUITE 301 NEWTON, NJ

2017 ABSTRACT OF RATABLES COUNTY OF SUSSEX

| TAXING DISTRICT | TAXABLE VALUE | | Total Taxable Value of Land and Improvements (Col. 1(a) + (b)) | Total Taxable Value of Partial Exemptions and Abatements (Assessed Value) | Net Total Taxable Value of Land and Improvements (Col. 2 - 3) | Taxable Value of Machinery, Implements and Equipment of Telephone, Telegraph and Messenger System Companies (C. 138, L. 1966) | Net Valuation Taxable (Col. 4 + 5) | |
|--------------------|-------------------------|---|--|---|---|---|------------------------------------|----|
| | (a) | (b) | | | | | | |
| | Land | Improvements (Includes partial Exemptions and Abatements) | | | | | | |
| 1 ANDOVER BORO | \$ 27,486,900 | \$ 40,572,400 | \$ 68,069,300 | | \$ 68,069,300 | \$ - | \$ 68,069,300 | 1 |
| 2 ANDOVER TWP | \$ 230,411,800 | \$ 414,794,600 | \$ 645,206,400 | | \$ 645,206,400 | \$ 882,113 | \$ 646,088,513 | 2 |
| 3 BRANCHVILLE BORO | \$ 45,728,550 | \$ 82,876,600 | \$ 128,605,150 | | \$ 128,605,150 | \$ - | \$ 128,605,150 | 3 |
| 4 BYRAM TWP | \$ 392,039,800 | \$ 534,459,200 | \$ 926,499,000 | | \$ 926,499,000 | \$ - | \$ 926,499,000 | 4 |
| 5 FRANKFORD TWP | \$ 339,039,700 | \$ 391,743,300 | \$ 730,783,000 | | \$ 730,783,000 | \$ - | \$ 730,783,000 | 5 |
| 6 FRANKLIN BORO | \$ 157,951,300 | \$ 239,652,800 | \$ 397,604,100 | | \$ 397,604,100 | \$ 1,760,484 | \$ 399,364,584 | 6 |
| 7 FREDON TWP | \$ 148,594,400 | \$ 286,496,300 | \$ 435,090,700 | | \$ 435,090,700 | \$ 467,097 | \$ 435,557,797 | 7 |
| 8 GREEN TWP | \$ 142,952,700 | \$ 277,439,700 | \$ 420,392,400 | | \$ 420,392,400 | \$ - | \$ 420,392,400 | 8 |
| 9 HAMBURG BORO | \$ 70,143,600 | \$ 173,862,600 | \$ 243,996,100 | | \$ 243,996,100 | \$ 462,711 | \$ 244,458,811 | 9 |
| 10 HAMPTON TWP | \$ 210,076,600 | \$ 393,662,400 | \$ 603,729,000 | | \$ 603,729,000 | \$ - | \$ 603,729,000 | 10 |
| 11 HARDYSTON TWP | \$ 391,286,700 | \$ 678,015,400 | \$ 1,069,302,100 | | \$ 1,069,302,100 | \$ 1,987,169 | \$ 1,071,289,269 | 11 |
| 12 HOPATCONG BORO | \$ 616,916,500 | \$ 783,008,000 | \$ 1,399,924,500 | | \$ 1,399,924,500 | \$ - | \$ 1,399,924,500 | 12 |
| 13 LAFAYETTE TWP | \$ 126,148,500 | \$ 202,661,400 | \$ 328,810,000 | | \$ 328,810,000 | \$ 618,355 | \$ 329,428,355 | 13 |
| 14 MONTAGUE TWP | \$ 111,102,200 | \$ 244,531,200 | \$ 355,633,400 | | \$ 355,633,400 | \$ - | \$ 355,633,400 | 14 |
| 15 TOWN OF NEWTON | \$ 212,049,900 | \$ 385,790,900 | \$ 597,840,800 | | \$ 597,840,800 | \$ 3,149,149 | \$ 600,989,949 | 15 |
| 16 OGDENSBURG BORO | \$ 54,262,600 | \$ 141,969,200 | \$ 196,231,800 | | \$ 196,231,800 | \$ 391,667 | \$ 196,623,467 | 16 |
| 17 SANDYSTON TWP | \$ 84,480,900 | \$ 141,898,200 | \$ 226,379,100 | | \$ 226,379,100 | \$ - | \$ 226,379,100 | 17 |
| 18 SPARTA TWP | \$ 1,254,412,000 | \$ 1,718,600,900 | \$ 2,972,912,900 | | \$ 2,972,912,900 | \$ - | \$ 2,972,912,900 | 18 |
| 19 STANHOPE BORO | \$ 113,151,500 | \$ 180,425,200 | \$ 293,576,700 | | \$ 293,576,700 | \$ 683 | \$ 293,577,383 | 19 |
| 20 STILLWATER TWP | \$ 146,901,100 | \$ 258,349,000 | \$ 405,250,100 | | \$ 405,250,100 | \$ 633,577 | \$ 405,883,677 | 20 |
| 21 SUSSEX BORO | \$ 34,090,800 | \$ 91,108,200 | \$ 125,198,800 | | \$ 125,198,800 | \$ - | \$ 125,198,800 | 21 |
| 22 VERNON TWP | \$ 1,312,349,400 | \$ 1,293,170,900 | \$ 2,605,520,300 | | \$ 2,605,520,300 | \$ 4,813,666 | \$ 2,610,333,966 | 22 |
| 23 WALPACK TWP | \$ 861,050 | \$ 1,744,400 | \$ 2,605,450 | | \$ 2,605,450 | \$ 5,859 | \$ 2,611,309 | 23 |
| 24 WANTAGE TWP | \$ 363,755,552 | \$ 844,420,890 | \$ 1,198,176,442 | | \$ 1,198,176,442 | \$ - | \$ 1,198,176,442 | 24 |
| TOTAL | \$ 6,576,203,952 | \$ 9,801,133,590 | \$ 16,377,337,542 | \$ - | \$ 16,377,337,542 | \$ 15,172,630 | \$ 16,392,510,072 | |

2017 ABSTRACT OF RATABLES COUNTY OF SUSSEX

| | General Tax Rate to Apply per \$100 Valuation | County Equalization Table Average Ratio of Assessed to True Value of Real Property (R.S. 54:3-17 to R.S. 54:3-19) | (a) True Value of Expired "UEZ" (Urban Enterprise Zone) Abatements | (b) True Value of Class II Railroad Property (C. 139, L. 1966) | EQUALIZATION | | Net Valuation on Which County Taxes are Apportioned (Col. 6-9a+9b-10a+10b) | |
|----|---|---|---|---|---|--|--|----|
| | | | | | Amounts Deducted Under R.S. 54:3-17 to 19 | Amounts Added Under R.S. 54:3-17 to 19 | | |
| | | | | | | | | |
| 1 | 2.916 | 103.43 | | | \$ (1,811,805) | \$ - | \$ 66,257,495 | 1 |
| 2 | 3.516 | 94.61 | | | \$ - | \$ 38,639,022 | \$ 684,727,535 | 2 |
| 3 | 2.210 | 91.46 | | | \$ - | \$ 13,517,686 | \$ 142,122,836 | 3 |
| 4 | 3.483 | 95.84 | | | \$ - | \$ 41,182,544 | \$ 967,681,544 | 4 |
| 5 | 2.544 | 90.76 | | | \$ - | \$ 77,087,623 | \$ 807,870,623 | 5 |
| 6 | 3.640 | 96.08 | | | \$ - | \$ 18,228,723 | \$ 417,593,307 | 6 |
| 7 | 2.900 | 101.92 | | | \$ (6,980,952) | \$ - | \$ 428,576,845 | 7 |
| 8 | 3.574 | 90.69 | | | \$ - | \$ 43,943,151 | \$ 464,335,551 | 8 |
| 9 | 3.977 | 90.16 | | | \$ - | \$ 27,730,021 | \$ 272,188,832 | 9 |
| 10 | 2.843 | 95.13 | | | \$ - | \$ 32,638,807 | \$ 636,367,807 | 10 |
| 11 | 2.749 | 94.42 | | | \$ - | \$ 64,907,087 | \$ 1,136,196,356 | 11 |
| 12 | 3.311 | 88.80 | | | \$ - | \$ 177,316,220 | \$ 1,577,240,720 | 12 |
| 13 | 2.667 | 98.10 | | | \$ - | \$ 8,032,101 | \$ 337,460,456 | 13 |
| 14 | 2.623 | 96.99 | | | \$ - | \$ 11,506,765 | \$ 367,140,165 | 14 |
| 15 | 4.238 | 97.07 | | | \$ - | \$ 24,101,830 | \$ 625,091,779 | 15 |
| 16 | 3.536 | 105.21 | | | \$ (9,584,650) | \$ - | \$ 187,038,817 | 16 |
| 17 | 2.541 | 92.86 | | | \$ - | \$ 18,027,664 | \$ 244,406,764 | 17 |
| 18 | 3.202 | 96.53 | | | \$ - | \$ 110,859,177 | \$ 3,083,772,077 | 18 |
| 19 | 4.067 | 92.17 | | | \$ - | \$ 26,063,537 | \$ 319,640,920 | 19 |
| 20 | 3.039 | 89.29 | | | \$ - | \$ 49,396,471 | \$ 455,280,148 | 20 |
| 21 | 3.190 | 96.99 | | | \$ - | \$ 5,081,846 | \$ 130,280,646 | 21 |
| 22 | 2.621 | 111.54 | | | \$ (265,717,731) | \$ - | \$ 2,344,616,235 | 22 |
| 23 | 1.503 | 93.14 | | | \$ - | \$ 321,314 | \$ 2,932,623 | 23 |
| 24 | 2.615 | 102.81 | | | \$ (29,083,236) | \$ - | \$ 1,169,093,206 | 24 |
| | | | | \$ - | \$ (313,178,374) | \$ 788,581,589 | \$ 16,867,913,287 | |
| | | | | | | \$ 475,403,215 | | |




2017 ABSTRACT OF RATABLES COUNTY OF SUSSEX

APPORTIONMENT OF TAXES

Section A

| | Total County Taxes Apportioned (Including Total Net Adjustments) | II Adjustments Resulting From | | | | Net County Taxes Apportioned (12AI + 12AII) | IV Municipal Budget State Aid (R.S. 52:27D-118:40) | V Net County Taxes Apportioned Less Municipal Budget State Aid (Col. 12AIII - 12AIV) | |
|----|--|---|------------------|---|------------------|---|--|--|----|
| | | (a) County Equalization Table Appeals (R.S. 54:51A-4) | | (b) Appeals and Corrected Errors (R.S. 54:4-49; R.S. 54:4-53) | | | | | |
| | | DEDUCT OVERPAYMENT | ADD UNDERPAYMENT | DEDUCT OVERPAYMENT | ADD UNDERPAYMENT | | | | |
| | | 1 | \$ 354,753.84 | | | | | | |
| 2 | \$ 3,666,147.08 | | | \$ 2,368.49 | \$ - | \$ 3,663,778.59 | \$ - | \$ 3,663,778.59 | 2 |
| 3 | \$ 760,949.71 | | | \$ 706.07 | \$ - | \$ 760,243.64 | \$ - | \$ 760,243.64 | 3 |
| 4 | \$ 5,181,130.72 | | | \$ 10,627.04 | \$ - | \$ 5,170,503.68 | \$ - | \$ 5,170,503.68 | 4 |
| 5 | \$ 4,325,476.01 | | | \$ 1,219.47 | \$ - | \$ 4,324,256.54 | \$ - | \$ 4,324,256.54 | 5 |
| 6 | \$ 2,236,865.22 | | | \$ 769.76 | \$ - | \$ 2,236,095.46 | \$ - | \$ 2,236,095.46 | 6 |
| 7 | \$ 2,294,672.94 | | | \$ 1,136.09 | \$ - | \$ 2,293,536.85 | \$ - | \$ 2,293,536.85 | 7 |
| 8 | \$ 2,486,131.11 | | | \$ 3,737.30 | \$ - | \$ 2,482,393.81 | \$ - | \$ 2,482,393.81 | 8 |
| 9 | \$ 1,457,345.06 | | | \$ - | \$ 1,309.99 | \$ 1,458,655.05 | \$ - | \$ 1,458,655.05 | 9 |
| 10 | \$ 3,407,220.91 | | | \$ 2,389.06 | \$ - | \$ 3,404,831.85 | \$ - | \$ 3,404,831.85 | 10 |
| 11 | \$ 6,083,387.53 | | | \$ 4,128.37 | \$ - | \$ 6,079,259.16 | \$ - | \$ 6,079,259.16 | 11 |
| 12 | \$ 8,444,813.68 | | | \$ 4,483.91 | \$ - | \$ 8,440,329.77 | \$ - | \$ 8,440,329.77 | 12 |
| 13 | \$ 1,806,820.38 | | | \$ 167.86 | \$ - | \$ 1,806,652.52 | \$ - | \$ 1,806,652.52 | 13 |
| 14 | \$ 1,965,730.56 | | | \$ 856.43 | \$ - | \$ 1,964,874.13 | \$ - | \$ 1,964,874.13 | 14 |
| 15 | \$ 3,346,847.14 | | | \$ 3,268.18 | \$ - | \$ 3,343,578.96 | \$ - | \$ 3,343,578.96 | 15 |
| 16 | \$ 1,001,437.47 | | | \$ 675.90 | \$ - | \$ 1,000,761.57 | \$ - | \$ 1,000,761.57 | 16 |
| 17 | \$ 1,308,695.17 | | | \$ 1,328.61 | \$ - | \$ 1,307,266.56 | \$ - | \$ 1,307,266.56 | 17 |
| 18 | \$ 16,511,037.47 | | | \$ 30,983.21 | \$ - | \$ 16,480,054.26 | \$ - | \$ 16,480,054.26 | 18 |
| 19 | \$ 1,711,411.57 | | | \$ 708.98 | \$ - | \$ 1,710,702.59 | \$ - | \$ 1,710,702.59 | 19 |
| 20 | \$ 2,437,646.95 | | | \$ 1,170.40 | \$ - | \$ 2,436,476.55 | \$ - | \$ 2,436,476.55 | 20 |
| 21 | \$ 697,544.62 | | | \$ - | \$ 2,121.68 | \$ 699,666.30 | \$ - | \$ 699,666.30 | 21 |
| 22 | \$ 12,553,472.03 | | | \$ 70,704.24 | \$ - | \$ 12,482,767.79 | \$ - | \$ 12,482,767.79 | 22 |
| 23 | \$ 15,701.76 | | | \$ - | \$ - | \$ 15,701.76 | \$ 200.00 | \$ 15,901.76 | 23 |
| 24 | \$ 6,259,622.92 | | | \$ 2,551.75 | \$ - | \$ 6,256,971.17 | \$ - | \$ 6,256,971.17 | 24 |
| | \$ 90,313,661.86 | \$ - | \$ - | \$ 144,252.52 | \$ 3,431.67 | \$ 90,172,841.00 | \$ 200.00 | \$ 90,173,041.00 | |




2017 ABSTRACT OF RATABLES COUNTY OF SUSSEX

APPORTIONMENT OF TAXES

| Section B | | Section C | | | | | | | Section D | | |
|----------------------------|--|-----------------------------|---|--|---------------------------|---------------------------|-------------------------|----------------------|--|-------------------|----|
| (a) | (b) | (c) | | | | Local Municipal Purposes | | | Total Tax Levy On Which Tax Rate Is Computed (12AV+B(a)+B(b)+B(c)+ C(a)+C(b)+C(c)+CII(b)) | | |
| County Library Taxes | Local Health Services Taxes (R.S. 26:3A2-19) | County Open Space Tax | (a) | (b) | (c) | (a) | (b) | (c) | | | |
| | | | As Required By District School Budget | Reg., Consol. & Joint School Budgets | Local School Budget | Local Municipal Budget | Municipal Open Space | Municipal Library | | | |
| 1 | \$ 21,859.32 | \$ - | \$ 1,552.71 | \$ - | \$ 1,281,839.00 | \$ - | \$ 317,883.00 | \$ 6,807.00 | \$ - | \$ 1,984,423.47 | 1 |
| 2 | \$ 225,929.70 | \$ - | \$ 16,048.75 | \$ - | \$ 12,462,370.00 | \$ - | \$ 6,315,409.32 | \$ 32,468.00 | \$ - | \$ 22,716,004.36 | 2 |
| 3 | \$ 46,880.55 | \$ - | \$ 3,330.82 | \$ - | \$ 1,857,766.00 | \$ - | \$ 173,614.00 | \$ - | \$ - | \$ 2,841,835.01 | 3 |
| 4 | \$ 318,835.81 | \$ - | \$ 22,640.97 | \$ 11,791,694.00 | \$ 6,363,406.00 | \$ - | \$ 8,491,284.47 | \$ 110,430.00 | \$ - | \$ 32,268,794.93 | 4 |
| 5 | \$ 266,660.21 | \$ - | \$ 18,946.63 | \$ - | \$ 11,488,465.00 | \$ - | \$ 2,416,639.00 | \$ 73,078.30 | \$ - | \$ 18,588,045.68 | 5 |
| 6 | \$ 137,828.66 | \$ - | \$ 9,791.51 | \$ 5,257,963.00 | \$ 2,214,734.00 | \$ - | \$ 4,678,427.39 | \$ - | \$ - | \$ 14,533,840.02 | 6 |
| 7 | \$ 141,432.05 | \$ - | \$ 10,046.73 | \$ 4,774,047.00 | \$ 3,629,248.00 | \$ - | \$ 1,780,394.00 | \$ - | \$ - | \$ 12,628,704.63 | 7 |
| 8 | \$ 153,077.20 | \$ - | \$ 10,872.29 | \$ 9,805,748.00 | \$ - | \$ - | \$ 2,507,189.15 | \$ 63,058.86 | \$ - | \$ 15,022,339.31 | 8 |
| 9 | \$ 89,950.77 | \$ - | \$ 6,391.76 | \$ 4,306,336.00 | \$ 1,598,909.00 | \$ - | \$ 2,252,760.32 | \$ 7,320.00 | \$ - | \$ 9,720,321.90 | 9 |
| 10 | \$ 209,959.80 | \$ - | \$ 14,914.48 | \$ 5,262,416.00 | \$ 5,345,092.00 | \$ - | \$ 2,921,308.00 | \$ - | \$ - | \$ 17,158,521.13 | 10 |
| 11 | \$ 374,879.17 | \$ - | \$ 26,629.65 | \$ 10,376,114.00 | \$ 5,310,642.00 | \$ - | \$ 7,273,870.47 | \$ - | \$ - | \$ 29,441,394.45 | 11 |
| 12 | \$ 520,477.80 | \$ - | \$ 36,976.28 | \$ 24,269,342.00 | \$ - | \$ - | \$ 13,071,700.00 | \$ 10,000.00 | \$ - | \$ 46,348,825.85 | 12 |
| 13 | \$ 111,409.05 | \$ - | \$ 7,915.13 | \$ 4,182,300.00 | \$ 1,735,848.00 | \$ - | \$ 907,367.35 | \$ 32,881.00 | \$ - | \$ 8,784,363.05 | 13 |
| 14 | \$ 121,165.26 | \$ - | \$ 8,608.91 | \$ 5,781,736.00 | \$ - | \$ - | \$ 1,450,137.00 | \$ - | \$ - | \$ 9,326,521.30 | 14 |
| 15 | \$ 206,186.09 | \$ - | \$ 14,651.05 | \$ 13,168,336.00 | \$ - | \$ - | \$ 8,733,000.00 | \$ - | \$ - | \$ 25,465,752.10 | 15 |
| 16 | \$ 61,713.14 | \$ - | \$ 4,383.48 | \$ 2,394,692.00 | \$ 1,320,485.00 | \$ - | \$ 2,169,494.22 | \$ - | \$ - | \$ 6,951,529.41 | 16 |
| 17 | \$ 80,613.62 | \$ - | \$ 5,726.16 | \$ - | \$ 3,759,409.00 | \$ - | \$ 598,193.00 | \$ - | \$ - | \$ 5,751,208.34 | 17 |
| 18 | \$ - | \$ - | \$ 72,162.26 | \$ 60,260,843.00 | \$ - | \$ - | \$ 17,008,448.00 | \$ 327,020.00 | \$ 1,028,937.00 | \$ 95,177,464.62 | 18 |
| 19 | \$ 105,491.64 | \$ - | \$ 7,494.34 | \$ 4,389,907.00 | \$ 2,373,475.00 | \$ - | \$ 3,350,978.79 | \$ - | \$ - | \$ 11,938,049.36 | 19 |
| 20 | \$ 150,246.97 | \$ - | \$ 10,673.56 | \$ 4,125,554.00 | \$ 3,568,418.00 | \$ - | \$ 2,027,346.09 | \$ 12,157.50 | \$ - | \$ 12,330,872.67 | 20 |
| 21 | \$ 43,148.46 | \$ - | \$ 3,064.18 | \$ - | \$ 2,298,264.00 | \$ - | \$ 948,985.00 | \$ - | \$ - | \$ 3,993,127.94 | 21 |
| 22 | \$ 769,704.34 | \$ - | \$ 54,694.64 | \$ 38,867,870.00 | \$ - | \$ - | \$ 16,238,352.00 | \$ - | \$ - | \$ 68,413,388.67 | 22 |
| 23 | \$ 968.27 | \$ - | \$ 68.79 | \$ - | \$ 22,287.00 | \$ - | \$ - | \$ - | \$ - | \$ 39,225.82 | 23 |
| 24 | \$ 385,841.12 | \$ - | \$ 27,415.02 | \$ - | \$ 21,138,820.00 | \$ - | \$ 3,522,643.00 | \$ - | \$ - | \$ 31,331,690.31 | 24 |
| | \$ 4,544,259.00 | \$ - | \$ 395,000.00 | \$ 209,014,896.00 | \$ 87,769,477.00 | \$ - | \$ 109,155,413.57 | \$ 675,220.66 | \$ 1,028,937.00 | \$ 502,756,244.23 | |


2017 ABSTRACT OF RATABLES COUNTY OF SUSSEX

| REAL PROPERTY EXEMPT FROM TAXATION | | | | | | | | |
|------------------------------------|-----------------------|-----------------|--------------------------------|---------------------------|--|--|------------------|----|
| (a) | (b) | (c) | (d) | (e) | (f) | (g) | | |
| Public School Property | Other School Property | Public Property | Church and Charitable Property | Cemeteries and Graveyards | Other Exemptions Not Included in Foregoing Classifications | Total Amount of Real Property Exempt From Taxation (a+b+c+d+e+f) | | |
| 1 | \$ - | \$ - | \$ 4,904,400 | \$ 3,225,200 | \$ 64,800 | \$ 672,900 | \$ 8,867,300 | 1 |
| 2 | \$ 9,625,400 | \$ - | \$ 30,273,800 | \$ 14,268,800 | \$ 23,100 | \$ 4,149,400 | \$ 58,340,500 | 2 |
| 3 | \$ - | \$ - | \$ 3,758,726 | \$ 2,661,107 | \$ - | \$ 655,100 | \$ 7,072,933 | 3 |
| 4 | \$ 11,062,500 | \$ - | \$ 43,798,200 | \$ 9,928,900 | \$ - | \$ 3,141,500 | \$ 67,931,100 | 4 |
| 5 | \$ 9,453,600 | \$ 1,001,700 | \$ 40,606,800 | \$ 4,231,100 | \$ 366,600 | \$ 4,887,200 | \$ 60,547,000 | 5 |
| 6 | \$ 20,770,300 | \$ 1,082,500 | \$ 15,867,800 | \$ 7,037,800 | \$ 161,700 | \$ 12,873,800 | \$ 57,793,900 | 6 |
| 7 | \$ 4,031,700 | \$ - | \$ 20,054,600 | \$ 1,173,200 | \$ 8,000 | \$ 3,446,600 | \$ 28,714,100 | 7 |
| 8 | \$ 5,120,600 | \$ 428,000 | \$ 9,098,400 | \$ 20,937,800 | \$ 556,100 | \$ 6,411,300 | \$ 42,562,200 | 8 |
| 9 | \$ 10,956,900 | \$ - | \$ 3,788,400 | \$ 3,608,000 | \$ - | \$ 1,804,900 | \$ 20,168,200 | 9 |
| 10 | \$ 32,556,900 | \$ - | \$ 31,560,500 | \$ 12,268,100 | \$ 109,000 | \$ 1,975,100 | \$ 78,469,600 | 10 |
| 11 | \$ 36,198,000 | \$ - | \$ 64,513,100 | \$ 11,083,600 | \$ 1,779,300 | \$ 10,619,400 | \$ 124,193,400 | 11 |
| 12 | \$ 34,538,200 | \$ 288,800 | \$ 29,886,200 | \$ 7,162,000 | \$ - | \$ 6,053,200 | \$ 77,927,400 | 12 |
| 13 | \$ 3,459,200 | \$ - | \$ 12,747,900 | \$ 5,692,300 | \$ 6,500 | \$ 5,046,900 | \$ 26,952,800 | 13 |
| 14 | \$ 3,486,000 | \$ - | \$ 69,741,000 | \$ 3,991,000 | \$ 8,600 | \$ 5,157,000 | \$ 82,383,600 | 14 |
| 15 | \$ 24,873,600 | \$ 18,369,200 | \$ 65,685,300 | \$ 63,238,100 | \$ 1,296,300 | \$ 108,310,700 | \$ 281,773,200 | 15 |
| 16 | \$ 4,566,500 | \$ - | \$ 11,120,300 | \$ 2,324,300 | \$ 359,600 | \$ 3,068,800 | \$ 21,439,500 | 16 |
| 17 | \$ 17,479,700 | \$ - | \$ 156,914,800 | \$ 2,082,300 | \$ 315,900 | \$ 2,351,900 | \$ 179,144,600 | 17 |
| 18 | \$ 71,342,500 | \$ 19,235,500 | \$ 73,824,200 | \$ 44,169,200 | \$ 2,065,300 | \$ 31,975,400 | \$ 242,612,100 | 18 |
| 19 | \$ 26,494,400 | \$ - | \$ 8,062,400 | \$ 3,619,200 | \$ - | \$ 3,221,600 | \$ 41,397,600 | 19 |
| 20 | \$ 5,280,000 | \$ - | \$ 42,230,900 | \$ 18,936,100 | \$ 145,000 | \$ 2,057,600 | \$ 68,649,600 | 20 |
| 21 | \$ 3,274,000 | \$ 2,476,900 | \$ 7,585,600 | \$ 5,442,800 | \$ - | \$ 1,917,300 | \$ 20,696,600 | 21 |
| 22 | \$ 48,629,300 | \$ 667,300 | \$ 136,379,100 | \$ 16,839,700 | \$ 527,900 | \$ 17,533,500 | \$ 219,576,800 | 22 |
| 23 | \$ - | \$ - | \$ 30,493,350 | \$ 417,000 | \$ - | \$ - | \$ 30,910,350 | 23 |
| 24 | \$ 26,408,800 | \$ - | \$ 47,262,900 | \$ 4,427,600 | \$ 592,300 | \$ 11,275,700 | \$ 89,967,300 | 24 |
| | \$ 409,608,100 | \$ 43,549,900 | \$ 959,155,676 | \$ 268,765,207 | \$ 8,386,000 | \$ 248,606,800 | \$ 1,938,071,683 | |



2017 ABSTRACT OF RATABLES COUNTY OF SUSSEX

| 14 | | | | 15 | | | |
|---|--|--|--|---|------------------------|-----------------|--------------------|
| AMOUNT OF MISCELLANEOUS REVENUES FOR THE SUPPORT OF THE LOCAL MUNICIPAL BUDGET | | | | DEDUCTIONS ALLOWED (C. 73, L. 1976) | | | |
| (a) | (b) | (c) | (d) | (a) | (b) | | |
| Surplus Revenues Apportioned | Receipts From Revenues Anticipated | Receipts From Delinquent Tax and Liens | Total of Miscellaneous Revenues (a+b+c) | Full Estimated Amount of Senior Citizen, Totally Disabled, and Surviving Spouse Deductions Allowed (C. 129, L. 1976) | Veterans Deductions | | |
| | | | | | | TAXING DISTRICT | |
| 1 | \$ 81,500.00 | \$ 158,452.00 | \$ 67,000.00 | \$ 306,952.00 | \$ 750.00 | \$ 4,000.00 | ANDOVER BORO 1 |
| 2 | \$ 1,100,000.00 | \$ 1,097,493.44 | \$ 200,000.00 | \$ 2,397,493.44 | \$ 8,750.00 | \$ 38,750.00 | ANDOVER TWP 2 |
| 3 | \$ 130,000.00 | \$ 893,839.86 | \$ 50,000.00 | \$ 1,073,839.86 | \$ 1,500.00 | \$ 7,250.00 | BRANCHVILLE BORO 3 |
| 4 | \$ 1,370,102.00 | \$ 1,127,194.72 | \$ 350,000.00 | \$ 2,847,296.72 | \$ 12,000.00 | \$ 56,250.00 | BYRAM TWP 4 |
| 5 | \$ 508,000.00 | \$ 795,148.14 | \$ 155,000.67 | \$ 1,458,148.81 | \$ 7,250.00 | \$ 53,000.00 | FRANKFORD TWP 5 |
| 6 | \$ 448,100.00 | \$ 1,148,021.32 | \$ 381,242.00 | \$ 1,977,363.32 | \$ 8,000.00 | \$ 34,500.00 | FRANKLIN BORO 6 |
| 7 | \$ 543,030.00 | \$ 270,057.00 | \$ 120,000.00 | \$ 933,087.00 | \$ 3,000.00 | \$ 25,000.00 | FREDON TWP 7 |
| 8 | \$ 590,000.00 | \$ 359,428.65 | \$ 110,550.00 | \$ 1,059,978.65 | \$ 3,000.00 | \$ 21,250.00 | GREEN TWP 8 |
| 9 | \$ 465,000.00 | \$ 348,894.68 | \$ 132,000.00 | \$ 945,894.68 | \$ 6,750.00 | \$ 22,500.00 | HAMBURG BORO 9 |
| 10 | \$ 568,500.00 | \$ 694,437.84 | \$ 175,000.00 | \$ 1,437,937.84 | \$ 8,000.00 | \$ 66,000.00 | HAMPTON TWP 10 |
| 11 | \$ 835,500.00 | \$ 2,186,918.62 | \$ 526,000.00 | \$ 3,548,418.62 | \$ 8,750.00 | \$ 59,750.00 | HARDYSTON TWP 11 |
| 12 | \$ 1,880,122.00 | \$ 1,963,399.00 | \$ 850,000.00 | \$ 4,693,521.00 | \$ 26,250.00 | \$ 121,750.00 | HOPATCONG BORO 12 |
| 13 | \$ 385,000.00 | \$ 647,157.41 | \$ 250,000.00 | \$ 1,282,157.41 | \$ 2,250.00 | \$ 18,250.00 | LAFAYETTE TWP 13 |
| 14 | \$ 395,000.00 | \$ 488,957.80 | \$ 200,000.00 | \$ 1,083,957.80 | \$ 9,250.00 | \$ 31,250.00 | MONTAGUE TWP 14 |
| 15 | \$ 897,000.00 | \$ 2,546,000.00 | \$ 359,000.00 | \$ 3,802,000.00 | \$ 8,750.00 | \$ 35,250.00 | TOWN OF NEWTON 16 |
| 16 | \$ 99,845.00 | \$ 272,688.12 | \$ 125,000.00 | \$ 497,533.12 | \$ 6,500.00 | \$ 22,750.00 | OGDENSBURG BORO 16 |
| 17 | \$ 279,716.00 | \$ 447,610.00 | \$ 90,000.00 | \$ 817,326.00 | \$ 5,500.00 | \$ 19,250.00 | SANDYSTON TWP 17 |
| 18 | \$ 3,250,000.00 | \$ 3,947,630.00 | \$ 1,205,000.00 | \$ 8,402,630.00 | \$ 10,000.00 | \$ 107,000.00 | SPARTA TWP 18 |
| 19 | \$ 918,500.00 | \$ 419,189.34 | \$ 180,000.00 | \$ 1,517,689.34 | \$ 4,750.00 | \$ 20,750.00 | STANHOPE BORO 19 |
| 20 | \$ 723,000.00 | \$ 602,779.91 | \$ 210,000.00 | \$ 1,535,779.91 | \$ 5,500.00 | \$ 32,500.00 | STILLWATER TWP 20 |
| 21 | \$ 145,000.00 | \$ 263,547.11 | \$ 81,000.00 | \$ 489,547.11 | \$ 4,250.00 | \$ 8,250.00 | SUSSEX BORO 21 |
| 22 | \$ 600,000.00 | \$ 5,911,285.00 | \$ 1,775,000.00 | \$ 8,286,285.00 | \$ 32,000.00 | \$ 140,250.00 | VERNON TWP 22 |
| 23 | \$ 126,359.00 | \$ 37,074.00 | | \$ 163,433.00 | \$ 250.00 | \$ 500.00 | WALPACK TWP 23 |
| 24 | \$ 336,850.00 | \$ 1,392,344.00 | \$ 805,000.00 | \$ 2,534,194.00 | \$ 22,750.00 | \$ 88,750.00 | WANTAGE TWP 24 |
| | \$ 16,676,124.00 | \$ 28,019,547.96 | \$ 8,395,792.67 | \$ 53,092,464.63 | \$ 205,750 | \$ 1,034,750 | |



2017 ABSTRACT OF RATABLES COUNTY OF SUSSEX

CERTIFICATION

| | |
|--|-----------------|
| TOTAL AMOUNT OF MISCELLANEOUS REVENUES (INCLUDING SURPLUS REVENUES APPROPRIATED) FOR THE SUPPORT OF THE COUNTY BUDGET | \$16,290,211.93 |
| RATE PER \$100 TO BE APPLIED TO COL. 11 FOR APPORTIONMENT OF COUNTY TAXES | 0.53541692 |
| NET COUNTY TAXES APPORTIONED (12.A.III) | 90,172,841.00 |
| * ADJUSTMENTS (NET TOTAL - 12.A.II) | 140,820.85 |
| TOTAL COUNTY TAXES APPORTIONED (INCLUDING ADJUSTMENTS - TOTAL 12.A.I) | 90,313,661.85 |
| * - NET OVERPAYMENTS ARE ADDED TO THE NET TAXES APPORTIONED NET UNDERPAYMENTS ARE DEDUCTED FROM THE NET TAXES APPORTIONED | |
| RATE PER \$100 TO BE APPLIED TO COL. 11 FOR APPORTIONMENT OF LIBRARY TAXES | 0.03301706 |
| RATE PER \$100 TO BE APPLIED TO COL. 11 FOR APPORTIONMENT OF HEALTH SERVICE | 0.00000000 |
| RATE PER \$100 TO BE APPLIED TO COL. 11 FOR APPORTIONMENT OF CTY OPEN SPACE TAXES | 0.00234577 |

ATTEST: Melissa Rockwell
Melissa Rockwell, Tax Administrator

SUSSEX COUNTY BOARD OF TAXATION

John Fierro
John Fierro, President

Richard Ecke
Richard Ecke, Commissioner

George Conway
George Conway, Commissioner

I hereby certify this to be a true copy of the Abstract of Ratables and Exemptions for the County of SUSSEX, State of New Jersey for the year 2017 filed with me by the SUSSEX County Board of Taxation

Robert Maikis
Robert Maikis, County Treasurer

2017 ABSTRACT OF RATABLES COUNTY OF SUSSEX

BREAKDOWN OF GENERAL TAX RATE

| Taxing District | | 1 | 2 | 3 | 4 | 5 | 6 | 7 | 8 | 9 | 10 | 11 |
|-----------------|------------------|------------|-------------|--------------------|-----------------------|---------------------|---------------------|------------------|-----------------------|--------------------------|-----------------------|------------------|
| | | COUNTY TAX | LIBRARY TAX | HEALTH SERVICE TAX | COUNTY OPEN SPACE TAX | DISTRICT SCHOOL TAX | REGIONAL SCHOOL TAX | LOCAL SCHOOL TAX | MUNICIPAL PURPOSE TAX | MUNICIPAL OPEN SPACE TAX | MUNICIPAL LIBRARY TAX | GENERAL TAX RATE |
| 1 | ANDOVER BORO | 0.521 | 0.033 | - | 0.003 | - | 1.883 | - | 0.466 | 0.010 | - | 2.916 |
| 2 | ANDOVER TWP | 0.568 | 0.035 | - | 0.003 | - | 1.928 | - | 0.977 | 0.005 | - | 3.516 |
| 3 | BRANCHVILLE BORO | 0.592 | 0.037 | - | 0.003 | - | 1.444 | - | 0.134 | - | - | 2.210 |
| 4 | BYRAM TWP | 0.559 | 0.035 | - | 0.003 | 1.273 | 0.686 | - | 0.916 | 0.011 | - | 3.483 |
| 5 | FRANKFORD TWP | 0.592 | 0.037 | - | 0.003 | - | 1.572 | - | 0.330 | 0.010 | - | 2.544 |
| 6 | FRANKLIN BORO | 0.560 | 0.035 | - | 0.003 | 1.317 | 0.554 | - | 1.171 | - | - | 3.640 |
| 7 | FREDON TWP | 0.527 | 0.033 | - | 0.003 | 1.096 | 0.833 | - | 0.408 | - | - | 2.900 |
| 8 | GREEN TWP | 0.591 | 0.037 | - | 0.003 | 2.332 | - | - | 0.596 | 0.015 | - | 3.574 |
| 9 | HAMBURG BORO | 0.597 | 0.037 | - | 0.003 | 1.762 | 0.655 | - | 0.921 | 0.002 | - | 3.977 |
| 10 | HAMPTON TWP | 0.564 | 0.035 | - | 0.003 | 0.872 | 0.866 | - | 0.483 | - | - | 2.843 |
| 11 | HARDYSTON TWP | 0.568 | 0.035 | - | 0.003 | 0.969 | 0.496 | - | 0.678 | - | - | 2.749 |
| 12 | HOPATCONG BORO | 0.603 | 0.038 | - | 0.003 | 1.734 | - | - | 0.932 | 0.001 | - | 3.311 |
| 13 | LAFAYETTE TWP | 0.549 | 0.034 | - | 0.003 | 1.270 | 0.527 | - | 0.275 | 0.009 | - | 2.667 |
| 14 | MONTAGUE TWP | 0.553 | 0.035 | - | 0.003 | 1.625 | - | - | 0.407 | - | - | 2.623 |
| 15 | TOWN OF NEWTON | 0.557 | 0.035 | - | 0.002 | 2.191 | - | - | 1.453 | - | - | 4.238 |
| 16 | OGDENSBURG BORO | 0.509 | 0.032 | - | 0.003 | 1.218 | 0.671 | - | 1.103 | - | - | 3.536 |
| 17 | SANDYSTON TWP | 0.578 | 0.036 | - | 0.003 | - | 1.660 | - | 0.264 | - | - | 2.541 |
| 18 | SPARTA TWP | 0.555 | - | - | 0.003 | 2.027 | - | - | 0.572 | 0.011 | 0.034 | 3.202 |
| 19 | STANHOPE BORO | 0.583 | 0.036 | - | 0.003 | 1.496 | 0.808 | - | 1.141 | - | - | 4.067 |
| 20 | STILLWATER TWP | 0.601 | 0.038 | - | 0.003 | 1.017 | 0.879 | - | 0.499 | 0.002 | - | 3.039 |
| 21 | SUSSEX BORO | 0.559 | 0.035 | - | 0.003 | - | 1.836 | - | 0.757 | - | - | 3.190 |
| 22 | VERNON TWP | 0.479 | 0.030 | - | 0.002 | 1.488 | - | - | 0.622 | - | - | 2.621 |
| 23 | WALPACK TWP | 0.609 | 0.038 | - | 0.003 | - | 0.853 | - | - | - | - | 1.503 |
| 24 | WANTAGE TWP | 0.523 | 0.032 | - | 0.002 | - | 1.764 | - | 0.294 | - | - | 2.615 |

2017

SPECIAL DISTRICT TAX

Township of Stillwater

Water District #1

| | |
|--|-------------------|
| Total Levy | \$113,092. |
| 2016 Tax per user household – flat fee | \$ 142.75 |
| Amount approved by the Commissioners and voters during the adoption of the annual budget and election of water commissioners on 2/21/15 – per user household (Transmission line upgrades) | \$ 153.00 |
| Amount of the NJEIT loan per user | \$ 14.09 |
| 365 users x \$309.84 | \$113.092 |

CALENDAR YEAR REQUIREMENTS

ANDOVER REGIONAL SCHOOL DISTRICT

| | |
|------------------|-------------------------|
| Andover Borough | \$ 1,281,839.00 |
| Andover Township | <u>\$ 12,462,370.00</u> |
| Total | \$ 13,744,209.00 |

HIGH POINT REGIONAL SCHOOL DISTRICT

| | |
|---------------------|------------------------|
| Branchville Borough | \$ 540,356.00 |
| Frankford Township | \$ 4,315,886.00 |
| Lafayette Township | \$ 1,735,848.00 |
| Sussex Borough | \$ 630,761.00 |
| Wantage Township | <u>\$ 7,467,969.00</u> |
| Total | \$ 14,690,820.00 |

KITTATINNY REGIONAL SCHOOL DISTRICT

| | |
|---------------------|---------------------|
| Fredon Township | \$ 3,629,248.00 |
| Hampton Township | \$ 5,345,092.00 |
| Sandyston Township | \$ 1,716,446.00 |
| Stillwater Township | \$ 3,568,418.00 |
| Walpack Township | <u>\$ 22,287.00</u> |
| Total | \$ 14,281,491.00 |

FRANKFORD SCHOOL DISTRICT

| | |
|--------------------|------------------------|
| Branchville School | \$ 1,317,410.00 |
| Frankford Township | <u>\$ 7,172,579.00</u> |
| Total | \$ 8,489,989.00 |

LENAPE VALLEY REGIONAL SCHOOL DISTRICT

| | |
|---------------------------------|------------------------|
| Byram Township | \$ 6,363,406.00 |
| Stanhope Borough | <u>\$ 2,373,475.00</u> |
| Sub-Total | \$ 8,736,881.00 |
| Netcong Borough (Morris County) | <u>\$ 1,645,877.00</u> |
| Total | \$ 10,382,758.00 |

SANDYSTON-WALPACK CONSOLIDATED SCHOOL DISTRICT

| | |
|--------------------|-----------------|
| Sandyston Township | \$ 2,042,963.00 |
| Walpack Township | <u>\$ - **</u> |
| Total | \$ 2,042,963.00 |


SUSSEX-WANTAGE REGIONAL SCHOOL DISTRICT

| | |
|------------------|-------------------------|
| Sussex Borough | \$ 1,667,503.00 |
| Wantage Township | <u>\$ 13,670,851.00</u> |
| Total | \$ 15,338,354.00 |

WALKILL VALLEY REGIONAL SCHOOL DISTRICT

| | |
|--------------------|------------------------|
| Franklin Borough | \$ 2,214,734.00 |
| Hamburg Borough | \$ 1,598,909.00 |
| Hardyston Township | \$ 5,310,642.00 |
| Ogdensburg Borough | <u>\$ 1,320,485.00</u> |
| Total | \$ 10,444,770.00 |

**Adjusted pursuant to Statute RS 40:48-17.1 & 17.3



2017 SUSSEX COUNTY TAX ASSESSORS

rev. 09/19/2017

| | | | |
|--|--|--|---|
| ANDOVER BOROUGH Joseph Ferraris | 137 Main Street Andover, NJ 07821 | LAFAYETTE TOWNSHIP Jason Laliker | 33 Morris Farm Road Lafayette, NJ 07848 |
| ANDOVER TOWNSHIP Jack Marchione | 134 Newton-Sparta Road Newton, NJ 07860 | MONTAGUE TOWNSHIP Jason Laliker | 277 Clove Road Montague, NJ 07827 |
| BRANCHVILLE BOROUGH | P.O. Box 840 Branchville, NJ 07826 | TOWN OF NEWTON Scott Holzhauer | 39 Trinity Street Newton, NJ 07860 |
| BYRAM TOWNSHIP Penny Holenstein | 10 Mansfield Drive Stanhope, NJ 07874 | OGDENSBURG BOROUGH Kathy Kieb | 14 Highland Avenue Ogdensburg, NJ 07439 |
| FRANKFORD TOWNSHIP Jason Laliker | 151 Route 206 South Augusta, NJ 07822 | SANDYSTON TOWNSHIP Kathy Kieb | 133 Route 645 Branchville, NJ 07826 |
| FRANKLIN BOROUGH Scott Holzhauer | 46 Main Street Franklin, NJ 07416 | SPARTA TOWNSHIP Joseph Ferraris | 65 Main Street Sparta, NJ 07871 |
| FREDON TOWNSHIP | 443 Route 94 Newton, NJ 07860 | STANHOPE BOROUGH Jason Laliker | 77 Main Street Stanhope, NJ 07874 |
| GREEN TOWNSHIP Penny Holenstein | P.O. Box 65 Tranquility, NJ 07879 | STILLWATER TOWNSHIP Penny Holenstein | 964 Stillwater Road Newton, NJ 07860 |
| HAMBURG BOROUGH Jason Laliker | 16 Wallkill Avenue Hamburg, NJ 07419 | SUSSEX BOROUGH Kristy Lockburner | c/o Wantage - 888 Route 23 Wantage, NJ 07461 |
| HAMPTON TOWNSHIP Joseph Ferraris | 1 Rumsey Way Newton, NJ 07860 | VERNON TOWNSHIP Lynne Schweighardt | 21 Church Street Vernon, NJ 07462 |
| HARDYSTON TOWNSHIP Scott Holzhauer | 149 Wheatsworth Road, Suite A Hardyston, NJ 07419 | WALPACK TOWNSHIP Maureen Kaman | 342 New Road Montague, NJ 07827 |
| HOPATCONG BOROUGH Therese dePierro | 111 River Styx Road Hopatcong, NJ 07843 | WANTAGE TOWNSHIP Kristy Lockburner | 888 Route 23 Wantage, NJ 07461 |

