


GLOUCESTER COUNTY BOARD OF TAXATION

Robert M. Damminger
Commissioner Director/Liaison

Craig Black
County Assessor

Lou Sebastiani
President



CLAYTON COMPLEX
1200 N. DELSEA DR.
CLAYTON, NJ 08312
856-307-6448

www.gloucestercountynj.gov

Commissioners
Bradley A. Blubaugh
Elizabeth Rogale

Commissioners
Rocco A. Ficara
Justin Kolman

2021 ABSTRACT OF RATABLES

2021 ABSTRACT OF RATABLES COUNTY OF GLOUCESTER

| TAXING DISTRICT | 1 | | 2 | 3 | 4 | 5 | 6 | | |
|-----------------|--------------------|---|--|---|---|---|------------------------------------|--------------------------|----|
| | TAXABLE VALUE | | Total Taxable Value of Land and Improvements (Col. 1(a) + (b)) | Total Taxable Value of Partial Exemptions and Abatements (Assessed Value) | Net Total Taxable Value of Land and Improvements (Col. 2 - 3) | Taxable Value of Machinery, Implements and Equipment of Telephone, Telegraph and Messenger System Companies (C. 138, L. 1966) | Net Valuation Taxable (Col. 4 + 5) | | |
| | (a) | (b) | | | | | | | |
| | Land | Improvements (Includes partial Exemptions and Abatements) | | | | | | | |
| 1 | CLAYTON BORO | \$ 128,989,200 | \$ 340,119,000 | \$ 469,108,200 | \$ 179,000 | \$ 468,929,200 | \$ 1,322,679 | \$ 470,251,879 | 1 |
| 2 | DEPTFORD TWP | \$ 785,718,100 | \$ 2,048,169,300 | \$ 2,833,887,400 | \$ 1,575,000 | \$ 2,832,312,400 | \$ 6,035,978 | \$ 2,838,348,378 | 2 |
| 3 | EAST GREENWICH TWP | \$ 364,561,400 | \$ 865,241,200 | \$ 1,229,802,600 | | \$ 1,229,802,600 | \$ - | \$ 1,229,802,600 | 3 |
| 4 | ELK TWP | \$ 126,222,600 | \$ 250,996,500 | \$ 377,219,100 | | \$ 377,219,100 | \$ 1,163,273 | \$ 378,382,373 | 4 |
| 5 | FRANKLIN TWP | \$ 295,128,900 | \$ 936,784,900 | \$ 1,231,913,800 | | \$ 1,231,913,800 | \$ 2,192,485 | \$ 1,234,106,285 | 5 |
| 6 | GLASSBORO BORO | \$ 478,212,316 | \$ 799,131,584 | \$ 1,277,343,900 | \$ 372,200 | \$ 1,276,971,700 | \$ 6,886,751 | \$ 1,283,858,451 | 6 |
| 7 | GREENWICH TWP | \$ 168,945,200 | \$ 509,822,500 | \$ 678,767,700 | \$ 47,500 | \$ 678,720,200 | \$ 43,800,965 | \$ 722,521,165 | 7 |
| 8 | HARRISON TWP | \$ 376,667,100 | \$ 1,169,612,700 | \$ 1,546,279,800 | | \$ 1,546,279,800 | \$ 3,153,032 | \$ 1,549,432,832 | 8 |
| 9 | LOGAN TWP | \$ 351,382,800 | \$ 1,173,783,900 | \$ 1,525,166,700 | \$ 13,562,360 | \$ 1,511,604,340 | \$ - | \$ 1,511,604,340 | 9 |
| 10 | MANTUA TWP | \$ 401,761,400 | \$ 956,797,299 | \$ 1,358,558,699 | \$ 30,000 | \$ 1,358,528,699 | \$ - | \$ 1,358,528,699 | 10 |
| 11 | MONROE TWP | \$ 765,519,700 | \$ 1,988,066,000 | \$ 2,753,585,700 | \$ 226,700 | \$ 2,753,359,000 | \$ - | \$ 2,753,359,000 | 11 |
| 12 | NATIONAL PARK BORO | \$ 50,038,200 | \$ 109,416,500 | \$ 159,454,700 | | \$ 159,454,700 | \$ 351,493 | \$ 159,806,193 | 12 |
| 13 | NEWFIELD BORO | \$ 39,624,200 | \$ 94,030,200 | \$ 133,654,400 | | \$ 133,654,400 | \$ - | \$ 133,654,400 | 13 |
| 14 | PAULSBORO BORO | \$ 74,651,100 | \$ 264,878,800 | \$ 339,529,900 | | \$ 339,529,900 | \$ - | \$ 339,529,900 | 14 |
| 15 | PITMAN BORO | \$ 167,124,300 | \$ 403,817,500 | \$ 570,941,800 | \$ 1,540,100 | \$ 569,401,700 | \$ - | \$ 569,401,700 | 15 |
| 16 | SOUTH HARRISON TWP | \$ 121,617,300 | \$ 268,670,500 | \$ 390,287,800 | | \$ 390,287,800 | \$ - | \$ 390,287,800 | 16 |
| 17 | SWEDESBORO BORO | \$ 40,309,400 | \$ 130,760,900 | \$ 171,070,300 | | \$ 171,070,300 | \$ - | \$ 171,070,300 | 17 |
| 18 | WASHINGTON TWP | \$ 1,178,998,000 | \$ 3,542,338,100 | \$ 4,721,336,100 | \$ 1,334,485 | \$ 4,720,001,615 | \$ 5,110,754 | \$ 4,725,112,369 | 18 |
| 19 | WENONAH BORO | \$ 79,220,100 | \$ 138,915,400 | \$ 218,135,500 | | \$ 218,135,500 | \$ - | \$ 218,135,500 | 19 |
| 20 | WEST DEPTFORD TWP | \$ 691,658,200 | \$ 1,523,138,100 | \$ 2,214,796,300 | \$ 5,698,500 | \$ 2,209,097,800 | \$ 4,841,403 | \$ 2,213,939,203 | 20 |
| 21 | WESTVILLE BORO | \$ 66,240,500 | \$ 166,177,700 | \$ 232,418,200 | \$ 217,700 | \$ 232,200,500 | \$ 238,707 | \$ 232,439,207 | 21 |
| 22 | WOODBURY CITY | \$ 169,137,900 | \$ 453,679,200 | \$ 622,817,100 | \$ 73,600 | \$ 622,743,500 | \$ 6,105,085 | \$ 628,848,585 | 22 |
| 23 | WOODBURY HGTS BORO | \$ 74,991,100 | \$ 175,095,600 | \$ 250,086,700 | | \$ 250,086,700 | \$ 680,791 | \$ 250,767,491 | 23 |
| 24 | WOOLWICH TWP | \$ 302,056,800 | \$ 1,069,828,300 | \$ 1,371,885,100 | \$ 985,690 | \$ 1,370,899,410 | \$ - | \$ 1,370,899,410 | 24 |
| | TOTAL | \$ 7,298,775,816 | \$ 19,379,271,683 | \$ 26,678,047,499 | \$ 25,842,835 | \$ 26,652,204,664 | \$ 81,883,396 | \$ 26,734,088,060 | |

2021 ABSTRACT OF RATABLES COUNTY OF GLOUCESTER

| 12 | | | | | | | | | | |
|--|---|------------------|---|------------------|---|---|---|--|-------------------|----|
| APPORTIONMENT OF TAXES | | | | | | | | | | |
| Section A | | | | | | | | | | |
| I | II | | | | III | IV | V | | | |
| Total County Taxes Apportioned (Including Total Net Adjustments) | Adjustments Resulting From | | | | Net County Taxes Apportioned (12AI + 12All) | Municipal Budget State Aid (R.S. 52:27D-118:40) | Net County Taxes Apportioned Less Municipal Budget State Aid (Col. AllI - IV) | | | |
| | (a) | | (b) | | | | | | | |
| | County Equalization Table Appeals (R.S. 54:51A-4) | | Appeals and Corrected Errors (R.S. 54:4-49; R.S. 54:4-53) | | | | | | | |
| | DEDUCT OVERPAYMENT | ADD UNDERPAYMENT | DEDUCT OVERPAYMENT | ADD UNDERPAYMENT | | | | | | |
| 1 | \$ 3,225,559.75 | | | \$ 1,834.64 | \$ - | \$ 3,223,725.11 | | | \$ 3,223,725.11 | 1 |
| 2 | \$ 19,579,261.54 | | | \$ 14,389.24 | \$ - | \$ 19,564,872.30 | | | \$ 19,564,872.30 | 2 |
| 3 | \$ 8,170,219.79 | | | \$ 15,792.34 | \$ - | \$ 8,154,427.45 | | | \$ 8,154,427.45 | 3 |
| 4 | \$ 2,662,219.10 | | | \$ 1,943.71 | \$ - | \$ 2,660,275.39 | | | \$ 2,660,275.39 | 4 |
| 5 | \$ 8,848,865.04 | | | \$ 6,469.89 | \$ - | \$ 8,842,395.15 | | | \$ 8,842,395.15 | 5 |
| 6 | \$ 8,739,166.80 | | | \$ 9,029.19 | \$ - | \$ 8,730,137.61 | | | \$ 8,730,137.61 | 6 |
| 7 | \$ 4,936,640.09 | | | \$ 1,360.02 | \$ - | \$ 4,935,280.07 | | | \$ 4,935,280.07 | 7 |
| 8 | \$ 10,548,795.51 | | | \$ 1,982.47 | \$ - | \$ 10,546,813.04 | | | \$ 10,546,813.04 | 8 |
| 9 | \$ 10,367,374.63 | | | \$ 2,507.85 | \$ - | \$ 10,364,866.78 | | | \$ 10,364,866.78 | 9 |
| 10 | \$ 9,713,407.65 | | | \$ 11,310.32 | \$ - | \$ 9,702,097.33 | | | \$ 9,702,097.33 | 10 |
| 11 | \$ 18,295,682.39 | | | \$ 16,117.92 | \$ - | \$ 18,279,564.47 | | | \$ 18,279,564.47 | 11 |
| 12 | \$ 1,046,596.41 | | | \$ 350.37 | \$ - | \$ 1,046,246.04 | | | \$ 1,046,246.04 | 12 |
| 13 | \$ 888,451.40 | | | \$ 163.00 | \$ - | \$ 888,288.40 | | | \$ 888,288.40 | 13 |
| 14 | \$ 2,103,844.10 | | | \$ 1,061.15 | \$ - | \$ 2,102,782.95 | | | \$ 2,102,782.95 | 14 |
| 15 | \$ 4,129,170.41 | | | \$ 4,566.41 | \$ - | \$ 4,124,604.00 | | | \$ 4,124,604.00 | 15 |
| 16 | \$ 2,739,832.35 | | | \$ 2,510.39 | \$ - | \$ 2,737,321.96 | | | \$ 2,737,321.96 | 16 |
| 17 | \$ 1,226,254.50 | | | \$ 703.50 | \$ - | \$ 1,225,551.00 | | | \$ 1,225,551.00 | 17 |
| 18 | \$ 31,909,931.77 | | | \$ - | \$ 8,189.84 | \$ 31,918,121.61 | | | \$ 31,918,121.61 | 18 |
| 19 | \$ 1,442,333.19 | | | \$ 469.00 | \$ - | \$ 1,441,864.19 | | | \$ 1,441,864.19 | 19 |
| 20 | \$ 15,547,312.27 | | | \$ 9,631.35 | \$ - | \$ 15,537,680.92 | | | \$ 15,537,680.92 | 20 |
| 21 | \$ 1,562,221.47 | | | \$ 1,861.43 | \$ - | \$ 1,560,360.04 | | | \$ 1,560,360.04 | 21 |
| 22 | \$ 4,137,378.12 | | | \$ 2,298.09 | \$ - | \$ 4,135,080.03 | | | \$ 4,135,080.03 | 22 |
| 23 | \$ 1,682,437.34 | | | \$ 1,130.11 | \$ - | \$ 1,681,307.23 | | | \$ 1,681,307.23 | 23 |
| 24 | \$ 9,106,266.03 | | | \$ 9,929.10 | \$ - | \$ 9,096,336.93 | | | \$ 9,096,336.93 | 24 |
| | | | | | | | | | | |
| | \$ 182,609,221.65 | \$ - | \$ - | \$ 117,411.49 | \$ 8,189.84 | \$ 182,500,000.00 | | | \$ 182,500,000.00 | |
| | | | | \$ 109,221.65 | | | | | | |

2021 ABSTRACT OF RATABLES COUNTY OF GLOUCESTER

| 12 | | | | | | | | | | | |
|----------------------------|--|-----------------------------|---|--|---------------------------|---------------------------|-------------------------|----------------------|--|-------------------|----|
| APPORTIONMENT OF TAXES | | | | | | | | | | | |
| Section B | | | Section C | | | | | | Section D | | |
| (a) | (b) | (c) | I | | | II | | | Total Tax Levy On Which Tax Rate Is Computed (12AV+B(a)+B(b)+B(c)+ CI(a)+CI(b)+CI(c)+CII) | | |
| County Library Taxes | Local Health Services Taxes (R.S. 26:3A2-19) | County Open Space Tax | | | | Local Municipal Purposes | | | | | |
| | | | (a) | (b) | (c) | (a) | (b) | (b) | | | |
| | | | As Required By District School Budget | Reg., Consol. & Joint School Budgets | Local School Budget | Local Municipal Budget | Municipal Open Space | Municipal Library | | | |
| 1 | \$ 222,052.14 | \$ - | \$ 197,067.90 | \$ 10,129,643.00 | \$ - | \$ - | \$ 4,794,621.87 | \$ - | \$ - | \$ 18,567,110.02 | 1 |
| 2 | \$ - | \$ - | \$ 1,195,998.01 | \$ 45,879,087.00 | \$ - | \$ - | \$ 23,841,943.78 | \$ - | \$ 1,004,797.00 | \$ 91,486,698.09 | 2 |
| 3 | \$ 561,662.27 | \$ - | \$ 498,475.92 | \$ 14,619,731.00 | \$ 8,921,888.00 | \$ - | \$ 3,941,000.00 | \$ 330,000.00 | \$ - | \$ 37,027,184.64 | 3 |
| 4 | \$ 183,241.04 | \$ - | \$ 162,622.35 | \$ 3,558,316.00 | \$ 4,026,164.00 | \$ - | \$ 3,471,578.38 | \$ - | \$ - | \$ 14,062,197.16 | 4 |
| 5 | \$ - | \$ - | \$ 540,582.61 | \$ 11,287,790.00 | \$ 12,661,469.00 | \$ - | \$ 8,262,936.16 | \$ 123,526.62 | \$ 454,386.17 | \$ 42,173,085.71 | 5 |
| 6 | \$ 601,339.82 | \$ - | \$ 533,672.74 | \$ 21,940,368.00 | \$ - | \$ - | \$ 13,414,030.65 | \$ - | \$ - | \$ 45,219,548.82 | 6 |
| 7 | \$ 339,900.87 | \$ - | \$ 301,666.54 | \$ 10,342,336.00 | \$ - | \$ - | \$ 7,418,100.26 | \$ - | \$ - | \$ 23,337,283.74 | 7 |
| 8 | \$ 726,474.68 | \$ - | \$ 644,726.65 | \$ 14,226,765.00 | \$ 12,087,105.00 | \$ - | \$ 8,072,614.88 | \$ 929,659.70 | \$ - | \$ 47,234,158.95 | 8 |
| 9 | \$ 713,935.74 | \$ - | \$ 633,601.84 | \$ 13,948,472.00 | \$ - | \$ - | \$ 6,910,049.00 | \$ 151,204.57 | \$ - | \$ 32,722,129.93 | 9 |
| 10 | \$ 668,277.44 | \$ - | \$ 593,091.69 | \$ 14,402,658.00 | \$ 11,148,945.00 | \$ - | \$ 9,732,726.02 | \$ 272,130.00 | \$ - | \$ 46,519,925.48 | 10 |
| 11 | \$ - | \$ - | \$ 1,117,435.96 | \$ 56,079,620.00 | \$ - | \$ - | \$ 23,741,443.41 | \$ 82,610.00 | \$ 931,448.75 | \$ 100,232,122.59 | 11 |
| 12 | \$ 72,066.83 | \$ - | \$ 63,957.07 | \$ 2,295,123.00 | \$ 2,168,926.00 | \$ - | \$ 1,525,369.31 | \$ - | \$ - | \$ 7,171,688.25 | 12 |
| 13 | \$ 61,186.39 | \$ - | \$ 54,301.17 | \$ 2,923,137.00 | \$ - | \$ - | \$ 1,102,607.89 | \$ - | \$ - | \$ 5,029,520.85 | 13 |
| 14 | \$ - | \$ - | \$ 128,544.72 | \$ 6,742,785.00 | \$ - | \$ - | \$ 5,285,917.57 | \$ - | \$ 107,484.00 | \$ 14,367,514.24 | 14 |
| 15 | \$ - | \$ - | \$ 252,121.85 | \$ 15,172,490.00 | \$ - | \$ - | \$ 5,765,288.87 | \$ - | \$ 211,670.81 | \$ 25,526,175.53 | 15 |
| 16 | \$ 188,548.02 | \$ - | \$ 167,332.59 | \$ 4,220,467.00 | \$ 3,077,358.00 | \$ - | \$ 1,025,061.65 | \$ - | \$ - | \$ 11,416,089.22 | 16 |
| 17 | \$ 84,416.81 | \$ - | \$ 74,917.84 | \$ 2,264,106.00 | \$ 1,685,027.00 | \$ - | \$ 1,866,120.78 | \$ - | \$ - | \$ 7,200,139.43 | 17 |
| 18 | \$ - | \$ - | \$ 1,950,858.09 | \$ 90,716,085.00 | \$ - | \$ - | \$ 28,536,923.38 | \$ 472,960.05 | \$ 1,638,773.51 | \$ 155,233,721.64 | 18 |
| 19 | \$ - | \$ - | \$ 88,141.30 | \$ 3,060,523.00 | \$ 3,103,402.00 | \$ - | \$ 1,454,988.13 | \$ - | \$ 74,361.89 | \$ 9,223,280.51 | 19 |
| 20 | \$ - | \$ - | \$ 949,809.05 | \$ 35,867,913.00 | \$ - | \$ - | \$ 22,423,241.43 | \$ 110,730.75 | \$ 796,587.47 | \$ 75,685,962.62 | 20 |
| 21 | \$ - | \$ - | \$ 95,379.26 | \$ 2,885,744.00 | \$ 3,293,328.00 | \$ - | \$ 3,240,873.32 | \$ - | \$ 80,126.68 | \$ 11,155,811.30 | 21 |
| 22 | \$ - | \$ - | \$ 252,775.58 | \$ 14,197,056.00 | \$ - | \$ - | \$ 9,489,608.19 | \$ - | \$ 205,017.80 | \$ 28,279,537.60 | 22 |
| 23 | \$ 115,811.16 | \$ - | \$ 102,778.42 | \$ 2,883,583.00 | \$ 3,450,988.00 | \$ - | \$ 3,184,767.99 | \$ - | \$ - | \$ 11,419,235.80 | 23 |
| 24 | \$ 626,553.79 | \$ - | \$ 556,061.85 | \$ 17,029,335.00 | \$ 11,807,557.00 | \$ - | \$ 7,288,769.11 | \$ 686,000.00 | \$ - | \$ 47,090,613.68 | 24 |
| | \$ 5,165,467.00 | \$ - | \$ 11,155,921.00 | \$ 416,673,133.00 | \$ 77,432,157.00 | \$ - | \$ 205,790,582.03 | \$ 3,158,821.69 | \$ 5,504,654.08 | \$ 907,380,735.80 | |

2021 ABSTRACT OF RATABLES COUNTY OF GLOUCESTER

| 13 | | | | | | | | |
|------------------------------------|------------------------|-----------------------|-----------------|--------------------------------|---------------------------|--|--|----|
| REAL PROPERTY EXEMPT FROM TAXATION | | | | | | | | |
| | (a) | (b) | (c) | (d) | (e) | (f) | (g) | |
| | Public School Property | Other School Property | Public Property | Church and Charitable Property | Cemeteries and Graveyards | Other Exemptions Not Included in Foregoing Classifications | Total Amount of Real Property Exempt From Taxation (a+b+c+d+e+f) | |
| 1 | \$ 27,638,200 | \$ - | \$ 38,611,500 | \$ 11,900,200 | \$ 971,000 | \$ 64,565,700 | \$ 143,686,600 | 1 |
| 2 | \$ 82,937,500 | \$ 123,039,100 | \$ 79,242,700 | \$ 37,481,300 | \$ 794,600 | \$ 95,666,600 | \$ 419,161,800 | 2 |
| 3 | \$ 17,949,900 | \$ - | \$ 25,512,000 | \$ 6,523,100 | \$ 2,647,700 | \$ 86,981,400 | \$ 139,614,100 | 3 |
| 4 | \$ 5,641,100 | \$ - | \$ 7,479,200 | \$ 10,370,100 | \$ 207,400 | \$ 5,040,200 | \$ 28,738,000 | 4 |
| 5 | \$ 59,908,200 | \$ 895,700 | \$ 37,654,900 | \$ 29,680,900 | \$ 2,554,300 | \$ 16,982,300 | \$ 147,676,300 | 5 |
| 6 | \$ 294,089,400 | \$ 173,068,400 | \$ 72,618,900 | \$ 47,976,000 | \$ 6,899,900 | \$ 328,260,000 | \$ 922,912,600 | 6 |
| 7 | \$ 16,356,200 | \$ 1,029,700 | \$ 16,825,400 | \$ 4,323,600 | \$ 42,800 | \$ 25,444,300 | \$ 64,022,000 | 7 |
| 8 | \$ 47,963,100 | \$ 22,244,200 | \$ 31,144,500 | \$ 15,794,000 | \$ 672,900 | \$ 388,840,600 | \$ 506,659,300 | 8 |
| 9 | \$ 10,815,800 | \$ - | \$ 19,739,500 | \$ 3,650,200 | \$ 128,900 | \$ 29,711,500 | \$ 64,045,900 | 9 |
| 10 | \$ 32,063,700 | \$ 10,421,500 | \$ 47,220,000 | \$ 41,661,300 | \$ 241,900 | \$ 14,831,900 | \$ 146,440,300 | 10 |
| 11 | \$ 92,958,600 | \$ 996,000 | \$ 46,987,700 | \$ 42,603,200 | \$ 751,400 | \$ 48,277,900 | \$ 232,574,800 | 11 |
| 12 | \$ 6,126,600 | \$ - | \$ 18,005,600 | \$ 3,555,000 | \$ - | \$ 1,854,500 | \$ 29,541,700 | 12 |
| 13 | \$ 2,665,600 | \$ - | \$ 2,405,100 | \$ 3,698,300 | \$ 246,900 | \$ 1,555,300 | \$ 10,571,200 | 13 |
| 14 | \$ 16,702,200 | \$ 2,444,300 | \$ 33,501,300 | \$ 11,667,300 | \$ - | \$ 1,118,500 | \$ 65,433,600 | 14 |
| 15 | \$ 34,026,200 | \$ - | \$ 20,916,300 | \$ 32,216,200 | \$ - | \$ 3,038,400 | \$ 90,197,100 | 15 |
| 16 | \$ 6,125,200 | \$ - | \$ 14,897,200 | \$ 1,727,600 | \$ - | \$ 3,685,700 | \$ 26,435,700 | 16 |
| 17 | \$ 13,224,400 | \$ - | \$ 6,019,000 | \$ 8,322,500 | \$ 165,500 | \$ 1,007,300 | \$ 28,738,700 | 17 |
| 18 | \$ 127,399,200 | \$ 4,583,600 | \$ 72,090,300 | \$ 169,191,000 | \$ 2,654,600 | \$ 87,185,600 | \$ 463,104,300 | 18 |
| 19 | \$ 2,324,700 | \$ - | \$ 5,677,900 | \$ 2,937,400 | \$ - | \$ 3,133,000 | \$ 14,073,000 | 19 |
| 20 | \$ 43,792,000 | \$ - | \$ 177,580,000 | \$ 18,507,600 | \$ 1,170,400 | \$ 104,393,200 | \$ 345,443,200 | 20 |
| 21 | \$ 5,480,400 | \$ - | \$ 7,806,300 | \$ 4,919,000 | \$ - | \$ 9,309,200 | \$ 27,514,900 | 21 |
| 22 | \$ 15,091,600 | \$ 2,053,200 | \$ 72,306,000 | \$ 35,224,500 | \$ 187,100 | \$ 58,645,200 | \$ 183,507,600 | 22 |
| 23 | \$ 27,389,600 | \$ - | \$ 8,405,300 | \$ 10,533,200 | \$ - | \$ 3,648,100 | \$ 49,976,200 | 23 |
| 24 | \$ 45,567,900 | \$ - | \$ 12,891,800 | \$ 1,885,200 | \$ 825,600 | \$ 33,334,600 | \$ 94,505,100 | 24 |
| | \$ 1,034,237,300 | \$ 340,775,700 | \$ 875,538,400 | \$ 556,348,700 | \$ 21,162,900 | \$ 1,416,511,000 | \$ 4,244,574,000 | |

2021 ABSTRACT OF RATABLES COUNTY OF GLOUCESTER

| 14 | | | | 15 | | TAXING DISTRICT | | |
|---|--|--|--|---|------------------------|-----------------|--------------------|----|
| AMOUNT OF MISCELLANEOUS REVENUES FOR THE SUPPORT OF THE LOCAL MUNICIPAL BUDGET | | | | DEDUCTIONS ALLOWED (C. 73, L. 1976) | | | | |
| (a) | (b) | (c) | (d) | (a) | (b) | | | |
| Surplus Revenues Apportioned | Receipts From Revenues Anticipated | Receipts From Delinquent Tax and Liens | Total of Miscellaneous Revenues (a+b+c) | Full Estimated Amount of Senior Citizen, Totally Disabled, and Surviving Spouse Deductions Allowed (C. 129, L. 1976) | Veterans Deductions | | | |
| 1 | \$ 1,410,000.00 | \$ 2,229,662.74 | \$ 500,000.00 | \$ 4,139,662.74 | \$ 16,000 | \$ 47,750 | CLAYTON BORO | 1 |
| 2 | \$ 4,250,000.00 | \$ 5,498,906.65 | \$ 1,450,000.00 | \$ 11,198,906.65 | \$ 78,250 | \$ 235,625 | DEPTFORD TWP | 2 |
| 3 | \$ 1,000,000.00 | \$ 3,867,000.00 | \$ 400,000.00 | \$ 5,267,000.00 | \$ 5,750 | \$ 69,000 | EAST GREENWICH TWP | 3 |
| 4 | \$ 898,233.11 | \$ 788,113.72 | \$ 500,000.00 | \$ 2,186,346.83 | \$ 9,750 | \$ 25,750 | ELK TWP | 4 |
| 5 | | \$ 6,084,103.67 | \$ 825,000.00 | \$ 6,909,103.67 | \$ 42,250 | \$ 107,625 | FRANKLIN TWP | 5 |
| 6 | \$ 1,705,500.00 | \$ 12,532,241.60 | \$ 786,829.00 | \$ 15,024,570.60 | \$ 18,250 | \$ 92,250 | GLASSBORO BORO | 6 |
| 7 | \$ 1,230,000.00 | \$ 3,467,744.96 | \$ 240,000.00 | \$ 4,937,744.96 | \$ 9,625 | \$ 51,250 | GREENWICH TWP | 7 |
| 8 | \$ 2,006,000.00 | \$ 2,281,392.96 | \$ 450,000.00 | \$ 4,737,392.96 | \$ 6,875 | \$ 57,500 | HARRISON TWP | 8 |
| 9 | \$ 3,150,000.00 | \$ 4,664,395.70 | \$ 206,000.00 | \$ 8,020,395.70 | \$ 10,500 | \$ 32,750 | LOGAN TWP | 9 |
| 10 | \$ 1,390,000.00 | \$ 3,731,604.46 | \$ 575,000.00 | \$ 5,696,604.46 | \$ 23,500 | \$ 100,000 | MANTUA TWP | 10 |
| 11 | \$ 3,104,515.82 | \$ 8,148,336.94 | \$ 2,025,000.00 | \$ 13,277,852.76 | \$ 69,125 | \$ 243,000 | MONROE TWP | 11 |
| 12 | \$ 360,000.00 | \$ 829,128.31 | \$ 290,000.00 | \$ 1,479,128.31 | \$ 12,250 | \$ 21,500 | NATIONAL PARK BORO | 12 |
| 13 | \$ 260,000.00 | \$ 294,081.16 | \$ 65,000.00 | \$ 619,081.16 | \$ 4,000 | \$ 10,000 | NEWFIELD BORO | 13 |
| 14 | \$ 877,125.00 | \$ 1,854,630.19 | \$ 575,000.00 | \$ 3,306,755.19 | \$ 13,500 | \$ 26,500 | PAULSBORO BORO | 14 |
| 15 | \$ 1,923,008.28 | \$ 1,596,010.98 | \$ 375,000.00 | \$ 3,894,019.26 | \$ 8,000 | \$ 53,750 | PITMAN BORO | 15 |
| 16 | \$ 370,000.00 | \$ 845,516.61 | \$ 120,000.00 | \$ 1,335,516.61 | \$ 1,500 | \$ 17,500 | SOUTH HARRISON TWP | 16 |
| 17 | \$ 240,000.00 | \$ 644,322.46 | \$ 168,000.00 | \$ 1,052,322.46 | \$ 2,750 | \$ 9,750 | SWEDESBORO BORO | 17 |
| 18 | \$ 6,000,000.00 | \$ 8,311,757.12 | \$ 165,000.00 | \$ 14,476,757.12 | \$ 51,500 | \$ 304,875 | WASHINGTON TWP | 18 |
| 19 | \$ 414,000.00 | \$ 382,159.20 | \$ 88,200.00 | \$ 884,359.20 | \$ 2,500 | \$ 16,000 | WENONAH BORO | 19 |
| 20 | \$ 3,109,000.00 | \$ 9,549,402.18 | \$ 800,000.00 | \$ 13,458,402.18 | \$ 39,875 | \$ 147,250 | WEST DEPTFORD TWP | 20 |
| 21 | \$ 950,000.00 | \$ 1,825,000.00 | \$ 125,000.00 | \$ 2,900,000.00 | \$ 14,500 | \$ 23,250 | WESTVILLE BORO | 21 |
| 22 | \$ 974,000.00 | \$ 3,344,271.07 | \$ 700,000.00 | \$ 5,018,271.07 | \$ 9,250 | \$ 40,250 | WOODBURY CITY | 22 |
| 23 | \$ 505,000.00 | \$ 511,402.42 | \$ 150,000.00 | \$ 1,166,402.42 | \$ 6,000 | \$ 30,000 | WOODBURY HGTS BORO | 23 |
| 24 | \$ 1,964,000.00 | \$ 2,444,530.89 | \$ 450,000.00 | \$ 4,858,530.89 | \$ 6,625 | \$ 45,000 | WOOLWICH TWP | 24 |
| | \$ 38,090,382.21 | \$ 85,725,715.99 | \$ 12,029,029.00 | \$ 135,845,127.20 | \$ 462,125 | \$ 1,808,125 | | |

| 2021 ABSTRACT OF RATABLES COUNTY OF GLOUCESTER | |
|--|-----------------|
| CERTIFICATION | |
| TOTAL AMOUNT OF MISCELLANEOUS REVENUES (INCLUDING SURPLUS REVENUES APPROPRIATED) FOR THE SUPPORT OF THE COUNTY BUDGET | \$55,267,935.00 |
| RATE PER \$100 TO BE APPLIED TO COL. 11 FOR APPORTIONMENT OF COUNTY TAXES | 0.64645223 |
| NET COUNTY TAXES APPORTIONED (12.A.III) | 182,500,000.00 |
| * ADJUSTMENTS (NET TOTAL - 12.A.II) | -109,221.65 |
| TOTAL COUNTY TAXES APPORTIONED (INCLUDING ADJUSTMENTS - TOTAL 12.A.I) | 182,609,221.65 |
| * - NET OVERPAYMENTS ARE ADDED TO THE NET TAXES APPORTIONED NET UNDERPAYMENTS ARE DEDUCTED FROM THE NET TAXES APPORTIONED | |
| RATE PER \$100 TO BE APPLIED TO COL. 11 FOR APPORTIONMENT OF LIBRARY TAXES | 0.04452025 |
| RATE PER \$100 TO BE APPLIED TO COL. 11 FOR APPORTIONMENT OF CTY OPEN SPACE TAXES | 0.03951374 |



A. Craig Black, County Tax Assessor


GLOUCESTER COUNTY BOARD OF TAXATION


Lou Sebastiani, President



Bradley A. Blabaugh, Commissioner


Rocco A. Ficari, Commissioner


Justin Kolman, Commissioner


Elizabeth S. Rogale, Commissioner

I hereby certify this to be a true copy of the Abstract of Ratables and Exemptions for the County of GLOUCESTER, State of New Jersey for the year 2021 filed with me by the GLOUCESTER County Board of Taxation.


Tracey M. Giordano, County Treasurer

OVERALL COUNTY TAX RATES

| ARE STATUTORY ADJUSTMENTS MADE TO THE OVERPAYMENTS AND UNDERPAYMENTS OF PRIOR YEAR TAXES AS RESULT OF BOTH COUNTY AND STATE TAX APPEAL JUDGMENTS. | SUM OF NET VALUATIONS ON WHICH COUNTY TAXES ARE APPORTIONED (COL 11, ABSTRACT OF RATABLES) FOR PARTICIPATING MUNICIPALITIES | TOTAL TAXES APPORTIONED | OVERALL COUNTY TAX RATES |
|--|---|-------------------------------|---------------------------------------|
| | COLUMN A | COLUMN B | COLUMN C (COL. B / COL. A) |
| COUNTY BUDGET \$ 182,500,000.00 CREDIT <u>DEBIT</u> \$ (109,221.65) TAXES APPORTION \$ 182,609,221.65 | \$ 28,247,906,460 | \$ 182,609,221.65 | 0.64645223 |
| LIBRARY BUDGET \$ 5,165,467.00 CREDIT <u>DEBIT</u> \$ (3,341.97) TAXES APPORTION \$ 5,168,808.97 | \$ 11,610,018,105 | \$ 5,168,808.97 | 0.04452025 |
| HEALTH BUDGET \$ - CREDIT <u>DEBIT</u> \$ - TAXES APPORTION \$ - | \$ - | \$ - | 0.00000000 |
| OPEN SPACE BUDGE \$ 11,155,921.00 CREDIT <u>DEBIT</u> \$ (5,882.04) TAXES APPORTION \$ 11,161,803.04 | \$ 28,247,906,460 | \$ 11,161,803.04 | 0.03951374 |

County Percentage Level of Taxable Value of Real Property is 100%

ADDENDUM #1 TO ABSTRACT OF RATABLES FOR GLOUCESTER COUNTY

TOTAL TAXABLE VALUE OF PARTIAL EXEMPTIONS AND ABATEMENTS (COL. 3)

| | 9 | 10 | 11 | 12 | 13 | 14 | 15 | 16 | |
|----|---|---|---|---|---|---|---|---|------------------------|
| | DWELLING ABATEMENT Chapter 441 P.L. 1991 R.S.40A:21-5 | DWELLING EXEMPTION Chapter 441 P.L. 1991 R.S.40A:21-5 | NEW DWELL /CONVERSION ABATEMENT Chapter 441 P.L. 1991 R.S.40A:21-5 | NEW DWELL /CONVERSION EXEMPTION Chapter 441 P.L. 1991 R.S.40A:21-5 | MULTI DWELL /CONVERSION ABATEMENT Chapter 441 P.L. 1991 R.S.40A:21-6 | MULTI DWELL /CONVERSION EXEMPTION Chapter 441 P.L. 1991 R.S.40A:21-6 | COMMERCIAL / INDUSTRIAL EXEMPTION Chapter 441 P.L. 1991 R.S.40A:21-7 | TOTAL ASSESSED VALUE AS REFLECTED IN COLUMN 3 OF THE ABSTRACT OF RATABLES | Taxing District |
| 1 | - | 179,000 | - | - | - | - | - | \$ 179,000 | CLAYTON BORO 1 |
| 2 | - | - | - | - | - | - | - | \$ 1,575,000 | DEPTFORD TWP 2 |
| 3 | - | - | - | - | - | - | - | \$ - | EAST GREENWICH TW 3 |
| 4 | - | - | - | - | - | - | - | \$ - | ELK TWP 4 |
| 5 | - | - | - | - | - | - | - | \$ - | FRANKLIN TWP 5 |
| 6 | - | 166,200 | 7 | - | - | - | - | \$ 296,707 | GLASSBORO BORO 6 |
| 7 | - | 47,500 | - | - | - | - | - | \$ 47,500 | GREENWICH TWP 7 |
| 8 | - | - | - | - | - | - | - | \$ - | HARRISON TWP 8 |
| 9 | - | - | - | - | - | - | - | \$ 13,562,360 | LOGAN TWP 9 |
| 10 | - | 30,000 | - | - | - | - | - | \$ 30,000 | MANTUA TWP 10 |
| 11 | - | 96,200 | - | - | - | - | - | \$ 226,700 | MONROE TWP 11 |
| 12 | - | - | - | - | - | - | - | \$ - | NATIONAL PARK BORC 12 |
| 13 | - | - | - | - | - | - | - | \$ - | NEWFIELD BORO 13 |
| 14 | - | - | - | - | - | - | - | \$ - | PAULSBORO BORO 14 |
| 15 | 298,600 | 1,241,500 | - | - | - | - | - | \$ 1,540,100 | PITMAN BORO 15 |
| 16 | - | - | - | - | - | - | - | \$ - | SOUTH HARRISON TW 16 |
| 17 | - | - | - | - | - | - | - | \$ - | SWEDESBORO BORO 17 |
| 18 | - | - | - | - | - | - | - | \$ 1,334,485 | WASHINGTON TWP 18 |
| 19 | - | - | - | - | - | - | - | \$ - | WENONAH BORO 19 |
| 20 | - | 99,900 | - | - | - | - | - | \$ 5,698,500 | WEST DEPTFORD TWI 20 |
| 21 | - | 217,700 | - | - | - | - | - | \$ 217,700 | WESTVILLE BORO 21 |
| 22 | - | 73,600 | - | - | - | - | - | \$ 73,600 | WOODBURY CITY 22 |
| 23 | - | - | - | - | - | - | - | \$ - | WOODBURY HGTS BO 23 |
| 24 | - | - | - | - | - | - | - | \$ 985,690 | WOOLWICH TWP 24 |
| | | | | | | | | \$ - | |
| | \$ 298,600 | \$ 2,151,600 | \$ 7 | \$ - | \$ - | \$ - | \$ - | \$ 25,767,342 | |

ADDENDUM #2 TO ABSTRACT OF RATABLES FOR GLOUCESTER COUNTY

| | 1 | 2 | 3 | 4 | 5 | | | | |
|-----------------|----------------------------------|---------------------------------|------------------|-------|-------|--|--|--|--|
| Taxing District | C.12 PL1977 IN LIEU OF TAX | NJ HOUSING FINANCE AGENCY | URBAN RENEWAL | OTHER | TOTAL | | | | |

| | | | | | | | | | |
|-----------------------|---|---|---|---|---|--|--|--|--|
| 1 CLAYTON BORO | - | - | - | - | - | | | | |
| 2 DEPTFORD TWP | - | - | - | - | - | | | | |
| 3 EAST GREENWICH TWP | - | - | - | - | - | | | | |
| 4 ELK TWP | - | - | - | - | - | | | | |
| 5 FRANKLIN TWP | - | - | - | - | - | | | | |
| 6 GLASSBORO BORO | - | - | - | - | - | | | | |
| 7 GREENWICH TWP | - | - | - | - | - | | | | |
| 8 HARRISON TWP | - | - | - | - | - | | | | |
| 9 LOGAN TWP | - | - | - | - | - | | | | |
| 10 MANTUA TWP | - | - | - | - | - | | | | |
| 11 MONROE TWP | - | - | - | - | - | | | | |
| 12 NATIONAL PARK BORO | - | - | - | - | - | | | | |
| 13 NEWFIELD BORO | - | - | - | - | - | | | | |
| 14 PAULSBORO BORO | - | - | - | - | - | | | | |
| 15 PITMAN BORO | - | - | - | - | - | | | | |
| 16 SOUTH HARRISON TWP | - | - | - | - | - | | | | |
| 17 SWEDESBORO BORO | - | - | - | - | - | | | | |
| 18 WASHINGTON TWP | - | - | - | - | - | | | | |
| 19 WENONAH BORO | - | - | - | - | - | | | | |
| 20 WEST DEPTFORD TWP | - | - | - | - | - | | | | |
| 21 WESTVILLE BORO | - | - | - | - | - | | | | |
| 22 WOODBURY CITY | - | - | - | - | - | | | | |
| 23 WOODBURY HGTS BOR | - | - | - | - | - | | | | |
| 24 WOOLWICH TWP | - | - | - | - | - | | | | |

\$ - \$ - \$ - \$ - \$ - \$ -

ADDENDUM #3 TO ABSTRACT OF RATABLES FOR GLOUCESTER COUNTY

| Taxing District | | State Aid Adjustment for BPP | | | REAP Distribution Summary | | |
|-----------------|--------------------|------------------------------|------------------|---------------------|-------------------------------------|-----------------|--------------------|
| | | 1 | 2 | 3 | 4 | 5 | 6 |
| | | COUNTY (12AV) | SCHOOL (12AV) | MUNICIPAL (12AV) | ELIGIBLE PROPERTY ASSESSMENTS | R.E.A.P. AID | TAX RATE CREDIT |
| 1 | CLAYTON BORO | - | - | - | | | - |
| 2 | DEPTFORD TWP | - | - | - | | | - |
| 3 | EAST GREENWICH TWP | - | - | - | | | - |
| 4 | ELK TWP | - | - | - | | | - |
| 5 | FRANKLIN TWP | - | - | - | | | - |
| 6 | GLASSBORO BORO | - | 82,443 | - | | | - |
| 7 | GREENWICH TWP | - | - | - | | | - |
| 8 | HARRISON TWP | - | - | - | | | - |
| 9 | LOGAN TWP | - | - | - | | | - |
| 10 | MANTUA TWP | - | - | - | | | - |
| 11 | MONROE TWP | - | - | - | | | - |
| 12 | NATIONAL PARK BORO | - | - | - | | | - |
| 13 | NEWFIELD BORO | - | - | - | | | - |
| 14 | PAULSBORO BORO | - | - | - | | | - |
| 15 | PITMAN BORO | - | - | - | | | - |
| 16 | SOUTH HARRISON TWP | - | - | - | | | - |
| 17 | SWEDESBORO BORO | - | 17,774 | - | | | - |
| 18 | WASHINGTON TWP | - | - | - | | | - |
| 19 | WENONAH BORO | - | - | - | | | - |
| 20 | WEST DEPTFORD TWP | - | - | - | | | - |
| 21 | WESTVILLE BORO | - | - | - | | | - |
| 22 | WOODBURY CITY | - | - | - | | | - |
| 23 | WOODBURY HGTS BORO | - | - | - | | | - |
| 24 | WOOLWICH TWP | - | - | - | | | - |
| | | \$ - | \$ 100,217 | \$ - | \$ - | \$ - | \$ - |

2021 Breakdown of Certified Tax Rates

| TAXING DISTRICT | County Tax | Library Tax | Open Space Tax | School Tax | Regional School | Local Open Space | Local Purpose Tax | Municipal Library Tax | Total Tax Rate |
|-----------------------------|------------|-------------|----------------|------------|-----------------|------------------|-------------------|-----------------------|----------------|
| 1. Clayton Borough | 0.686 | 0.048 | 0.042 | 2.154 | | | 1.019 | | 3.949 |
| 2. Deptford Township***** | 0.690 | | 0.043 | 1.617 | | | 0.839 | 0.035 | 3.224 |
| 3. East Greenwich Twp. | 0.664 | 0.046 | 0.041 | 1.189 | 0.725 | 0.026 | 0.32 | | 3.011 |
| 4. Elk Township | 0.704 | 0.049 | 0.043 | 0.940 | 1.064 | | 0.917 | | 3.717 |
| 5. Franklin Township***** | 0.717 | | 0.044 | 0.915 | 1.026 | 0.011 | 0.669 | 0.036 | 3.418 |
| 6. Glassboro Borough | 0.680 | 0.047 | 0.042 | 1.709 | | | 1.045 | | 3.523 |
| 7. Greenwich Township | 0.684 | 0.048 | 0.041 | 1.431 | | | 1.026 | | 3.230 |
| 8. Harrison Township***** | 0.681 | 0.047 | 0.042 | 0.918 | 0.78 | 0.060 | 0.521 | | 3.049 |
| 9. Logan Township | 0.686 | 0.048 | 0.042 | 0.922 | | 0.010 | 0.457 | | 2.165 |
| 10. Mantua Township***** | 0.715 | 0.050 | 0.044 | 1.060 | 0.820 | 0.020 | 0.716 | | 3.425 |
| 11. Monroe Township | 0.664 | | 0.041 | 2.037 | | 0.004 | 0.862 | 0.033 | 3.641 |
| 12. National Park Borough | 0.655 | 0.046 | 0.040 | 1.436 | 1.357 | | 0.954 | | 4.488 |
| 13. Newfield Borough | 0.665 | 0.046 | 0.041 | 2.188 | | | 0.824 | | 3.764 |
| 14. Paulsboro Borough | 0.620 | | 0.038 | 1.986 | | | 1.556 | 0.032 | 4.232 |
| 15. Pitman Borough | 0.725 | | 0.045 | 2.664 | | | 1.012 | 0.037 | 4.483 |
| 16. South Harrison Township | 0.702 | 0.049 | 0.043 | 1.082 | 0.788 | | 0.262 | | 2.926 |
| 17. Swedesboro Borough | 0.717 | 0.050 | 0.044 | 1.324 | 0.984 | | 1.090 | | 4.209 |
| 18. Washington Township** | 0.676 | | 0.042 | 1.920 | | 0.011 | 0.603 | 0.034 | 3.286 |
| 19. Wenonah Borough | 0.661 | | 0.041 | 1.404 | 1.422 | | 0.667 | 0.034 | 4.229 |
| 20. West Deptford Township | 0.702 | | 0.043 | 1.621 | | 0.006 | 1.012 | 0.035 | 3.419 |
| 21. Westville Borough | 0.672 | | 0.042 | 1.242 | 1.416 | | 1.394 | 0.034 | 4.800 |
| 22. Woodbury City | 0.658 | | 0.041 | 2.258 | | | 1.509 | 0.032 | 4.498 |
| 23. Woodbury Heights | 0.671 | 0.047 | 0.041 | 1.149 | 1.376 | | 1.270 | | 4.554 |
| 24. Woolwich Township | 0.664 | 0.046 | 0.041 | 1.243 | 0.861 | 0.050 | 0.531 | | 3.436 |

FIRE RATES*****

| | | FIRE | FRANKLIN |
|------------|-------|-------------|-----------------|
| Deptford | 0.172 | F01 | 0.166 |
| Harrison | 0.081 | F02 | 0.167 |
| Mantua | 0.099 | F03 | 0.122 |
| Washington | 0.147 | F04 | 0.201 |
| Westville | 0.224 | F05 | 0.165 |

2021 LINE ITEM TOTALS

2021 Line Item Count

| <u>Dist</u> | <u>Taxing Districts</u> | <u>CLASS 1</u> | <u>CLASS 2</u> | <u>CLASS 3A</u> | <u>CLASS 3B</u> | <u>CLASS 4A</u> | <u>CLASS 4B</u> | <u>CLASS 4C</u> | <u>TOTAL</u> |
|-------------|-------------------------|----------------|----------------|-----------------|-----------------|-----------------|-----------------|-----------------|--------------|
| 0801 | CLAYTON | 245 | 2623 | 9 | 32 | 87 | 10 | 11 | 3,017 |
| 0802 | DEPTFORD | 1282 | 10375 | 34 | 114 | 348 | 43 | 13 | 12,209 |
| 0803 | EAST GREENWICH | 444 | 3672 | 77 | 166 | 58 | 45 | 3 | 4,465 |
| 0804 | ELK | 450 | 1444 | 109 | 255 | 43 | 1 | 0 | 2,302 |
| 0805 | FRANKLIN | 923 | 5620 | 286 | 720 | 283 | 0 | 2 | 7,834 |
| 0806 | GLASSBORO | 662 | 5052 | 6 | 34 | 252 | 10 | 19 | 6,035 |
| 0807 | GREENWICH | 148 | 1843 | 7 | 32 | 65 | 15 | 2 | 2,112 |
| 0808 | HARRISON | 273 | 4015 | 92 | 208 | 143 | 1 | 0 | 4,732 |
| 0809 | LOGAN | 377 | 2116 | 36 | 93 | 83 | 125 | 0 | 2,830 |
| 0810 | MANTUA | 282 | 5519 | 72 | 154 | 173 | 5 | 4 | 6,209 |
| 0811 | MONROE | 1443 | 11156 | 133 | 318 | 438 | 18 | 18 | 13,524 |
| 0812 | NATIONAL PARK | 111 | 1079 | 0 | 0 | 34 | 1 | 2 | 1,227 |
| 0813 | NEWFIELD | 88 | 624 | 6 | 14 | 36 | 8 | 2 | 778 |
| 0814 | PAULSBORO | 148 | 1948 | 0 | 1 | 112 | 13 | 12 | 2,234 |
| 0815 | PITMAN | 65 | 2987 | 1 | 4 | 135 | 6 | 12 | 3,210 |
| 0816 | SOUTH HARRISON | 74 | 973 | 118 | 207 | 26 | 0 | 0 | 1,398 |
| 0817 | SWEDESBORO | 66 | 787 | 0 | 2 | 88 | 8 | 4 | 955 |
| 0818 | WASHINGTON | 504 | 16310 | 17 | 51 | 834 | 11 | 3 | 17,730 |
| 0819 | WENONAH | 20 | 815 | 0 | 0 | 15 | 0 | 0 | 850 |
| 0820 | WEST DEPTFORD | 370 | 6718 | 12 | 333 | 271 | 44 | 7 | 7,755 |
| 0821 | WESTVILLE | 66 | 1387 | 0 | 0 | 91 | 41 | 10 | 1,595 |
| 0822 | WOODBURY | 134 | 2879 | 0 | 0 | 292 | 2 | 22 | 3,329 |
| 0823 | WOODBURY HEIGHTS | 107 | 1071 | 0 | 0 | 88 | 11 | 1 | 1,278 |
| 0824 | WOOLWICH | 378 | 3614 | 79 | 223 | 84 | 10 | 2 | 4,390 |
| | <u>TOTALS</u> | 8660 | 94627 | 1094 | 2961 | 4079 | 428 | 149 | 111998 |

CLASS 1 VACANT LAND
 CLASS 2 RESIDENTIAL
 CLASS 3A FARMLAND REG.
 CLASS 3B QFARM

CLASS 4A COMMERCIAL
 CLASS 4B INDUSTRIAL
 CLASS 4C APARTMENT